















# CHATEAU CAMOU WINERY

## DRIVING DIRECTIONS (Approximate Travel Time: 110 mins)

-  Start At the interstate freeway 5 south bound at San Isidro International Border.
-  Cross the border to Tijuana, Mexico.
-  Go straight ahead for 1/3 of a mile and change to the most right lane.
-  Take the "Ensenada Scenic way" Exit . (Notice the exit will make a 270 Degrees turn)
-  Keep traveling west for 4.5 miles staying in the right lane.
-  Turn right on the "Ensenada Scenic way".
-  Stay in the left lane traveling west for 2.0 miles
-  Take the "Ensenada Scenic way" exit.  
Prepare to stop at the tollbooth.
-  After the third Toll Booth, take the Highway 3 EAST , "Ensenada Tecate " towards " Valle de Guadalupe "
-  Continue driving on Highway about 20 minutes ahead.
-  After the "Guadalupe Valley Bridge", merge to the left on "Francisco Zarco" Town.
-  Turn left on Main Street ( The street right across the gas station) , traveling west towards Chateau Camou winery.
-  Keep driving about 0.1 miles until you find a sign which leads you to the Winery.
-  Turn right and follow the road until you see main entrance